AERODROME CHART
HOT SPOT

13° 11' 56" N
077° 42' 20" E

AD ELEV. 3002 feet

TWR 1 -124.350	TWR 2 -119.050
SMC 1 -121.650	SMC 2 -121.775

INDIA / BENGALURU (DEVANAHALLI)
KEMPEGOWDA INTERNATIONAL AIRPORT BENGALURU

RWY	DIRECTION	THR. COORDINATES	THR ELEVATION	TDZ ELEVATION	BEARING STRENGTH	RWY TYPE
09L	092°	13°12'25.79" N 077°41'09.86" E	3002 FT	3002 FT	ASPHALT 74/F/B/W/T CONCRETE 86/R/B/W/T	ILS CAT-I
27R	272°	13°12'24.65" N 077°43'22.69" E	2919 FT	2936 FT	ASPHALT 74/F/B/W/T CONCRETE 86/R/B/W/T	ILS CAT-I
09R	092°	13°11'23.04" N 077°41'23.92" E	2973 FT	2973 FT	ASPHALT 98/F/C/W/T CONCRETE 86/R/B/W/T	ILS CAT-III
27L	272°	13°11'21.89" N 077°43'36.74" E	2964 FT	2965 FT	ASPHALT 98/F/C/W/T CONCRETE 86/R/B/W/T	ILS CAT-III

HOT SPOTS

HS1	JUNCTION OF TWY A9, K & A
HS2	JUNCTION OF TWY A8 & A
HS3	JUNCTION OF TWY A7, B4 & A
HS4	JUNCTION OF TWY A5, A4, A & B2
HS5	JUNCTION OF TAXILANES L1,L2,L3,C, D & TWY B2
HS6	JUNCTION OF TWY A, A1, A2, B, P, Q, M, N
HS7	JUNCTION OF TWY P, Q, D
HS8	JUNCTION OF TWY P, Q, G, H

- DATUM: WGS-84
- ELEVATIONS IN FEET ,DIMENSIONS IN METER
- RWY BEARINGS ARE MAGNETIC
- GEOID MODEL - EGM 2008
- 23 M WIDE TAXIWAY- A, A1, A2, A4, A5, A6, A7, A8, A9, A10, A11, B, B1, B2, B4, B6, D, F, G, G1, G4, H, H1 to H10, K, M, N, N1, N2 P, P1, Q, R & S
- 15 M WIDE TAXIWAY - B3

NOTE:
AERONAUTICAL GROUND LIGHTS ARE NOT SHOWN IN THIS CHART

LEGEND - RUNWAY PAVEMENT
RIGID
FLEXIBLE

LEGENDS
IHP LIGHTS & MARKING
STOP BAR LIGHTS
NO ENTRY LIGHTS
RWY HOLDING POSITION MARKING
VOR CHECK POINT

N (True)
N (Mag)
VAR 1.83° W
ANNUAL RATE OF CHANGE 0.033° E

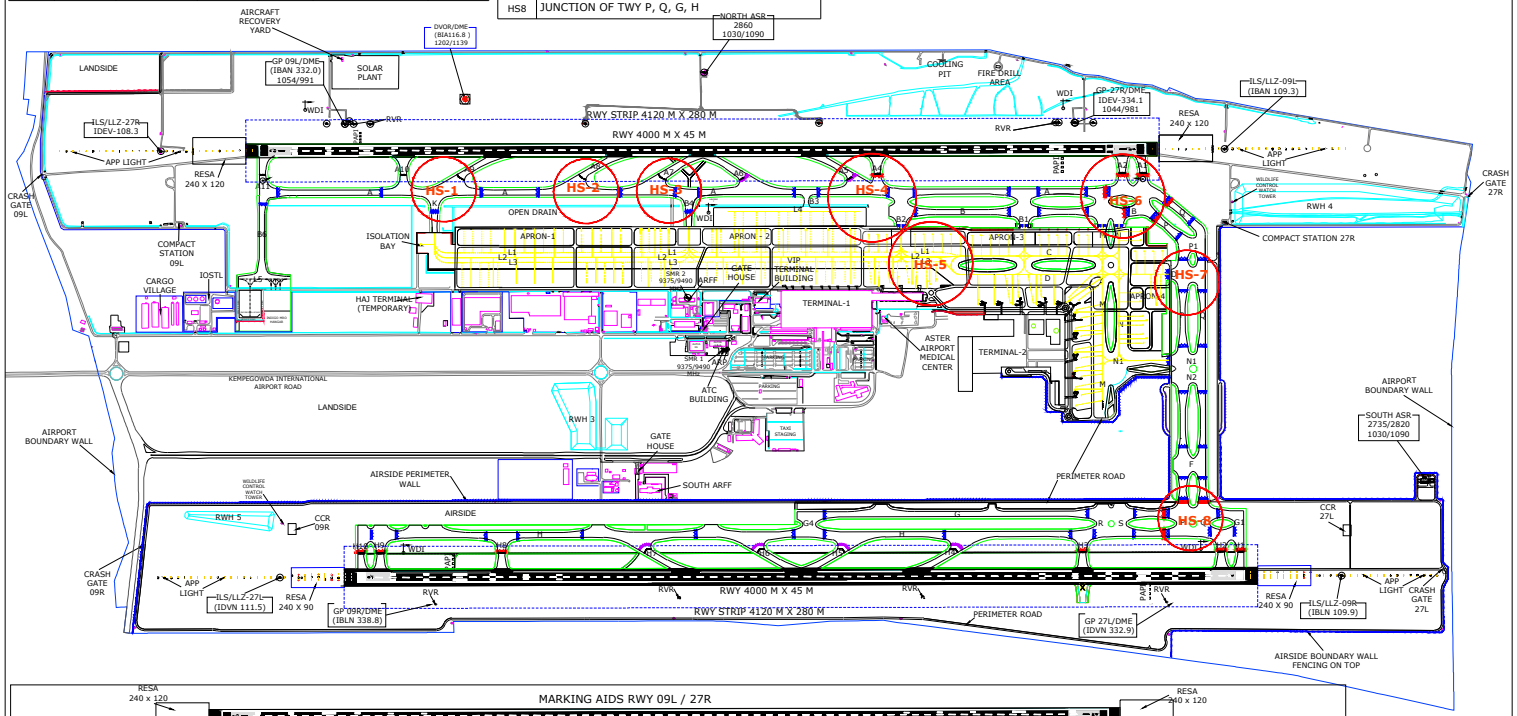

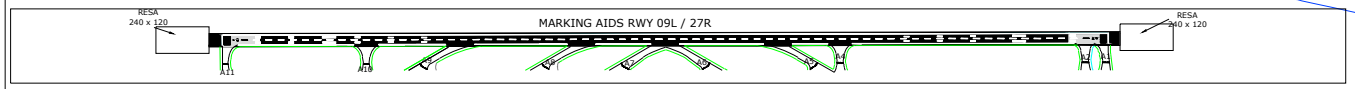

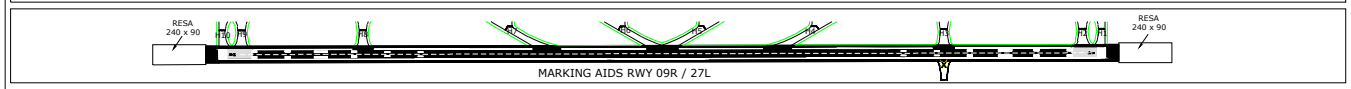

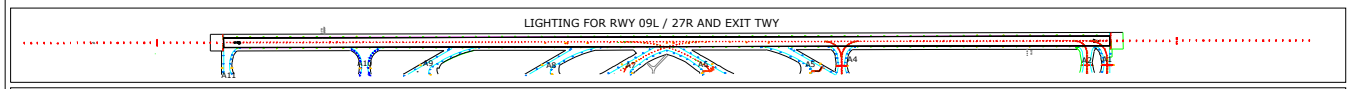

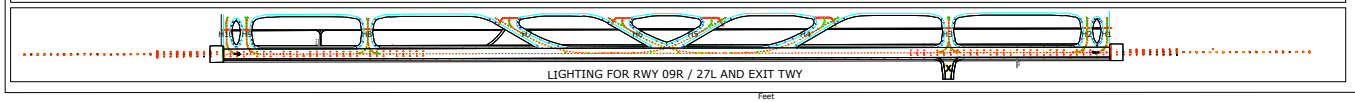

DATE OF AERONAUTICAL INFORMATION OCT 2022

Feet
0 100 500 1000 2000 3000
0 100 500 1000
Meter

COMPILED & PUBLISHED BY - BIAL